

*Great Lakes Region Pollution Prevention Roundtable
Summer 2005 Conference*

**Developing Pollution Prevention strategies for
the New York/New Jersey Harbor**

Marta Panero, Ph.D.

Director,

Industrial Ecology, Pollution Prevention and the NY/NJ Harbor





Industrial Ecology

Goals of IE:

- # Materials and energy optimization
- # Ecological and human health
- # Environmental equity

Systems-based approach

- # Model the flow, transformation and dissipation of energy and materials through various systems (industrial systems, business and consumer communities, ecological systems) [Descriptive]
- # Seeks to optimize the total industrial materials cycle from virgin material to finished product to waste disposal in order to lessen the impact of these processes on the environment [Prescriptive]

Analytical tools:

- # Material flows, substance flow assessments
- # Life cycle analysis
- # Design for the environment, life cycle design



Overall Goals of Project:

- # **Identify the locations in five toxicant cycles (Hg, Cd, PCBs, dioxins and PAHs) where pollution prevention (P2) would most efficiently contribute to long-term reductions in loadings to the harbor**

- # **Develop practical P2 strategies that address toxicant releases / emissions**

- # **Encourage implementation of the recommended actions by integrating stakeholders into the research and policy process**
 - Stakeholders Consortium includes: environmental groups, industries, trade associations, labor, academia and government

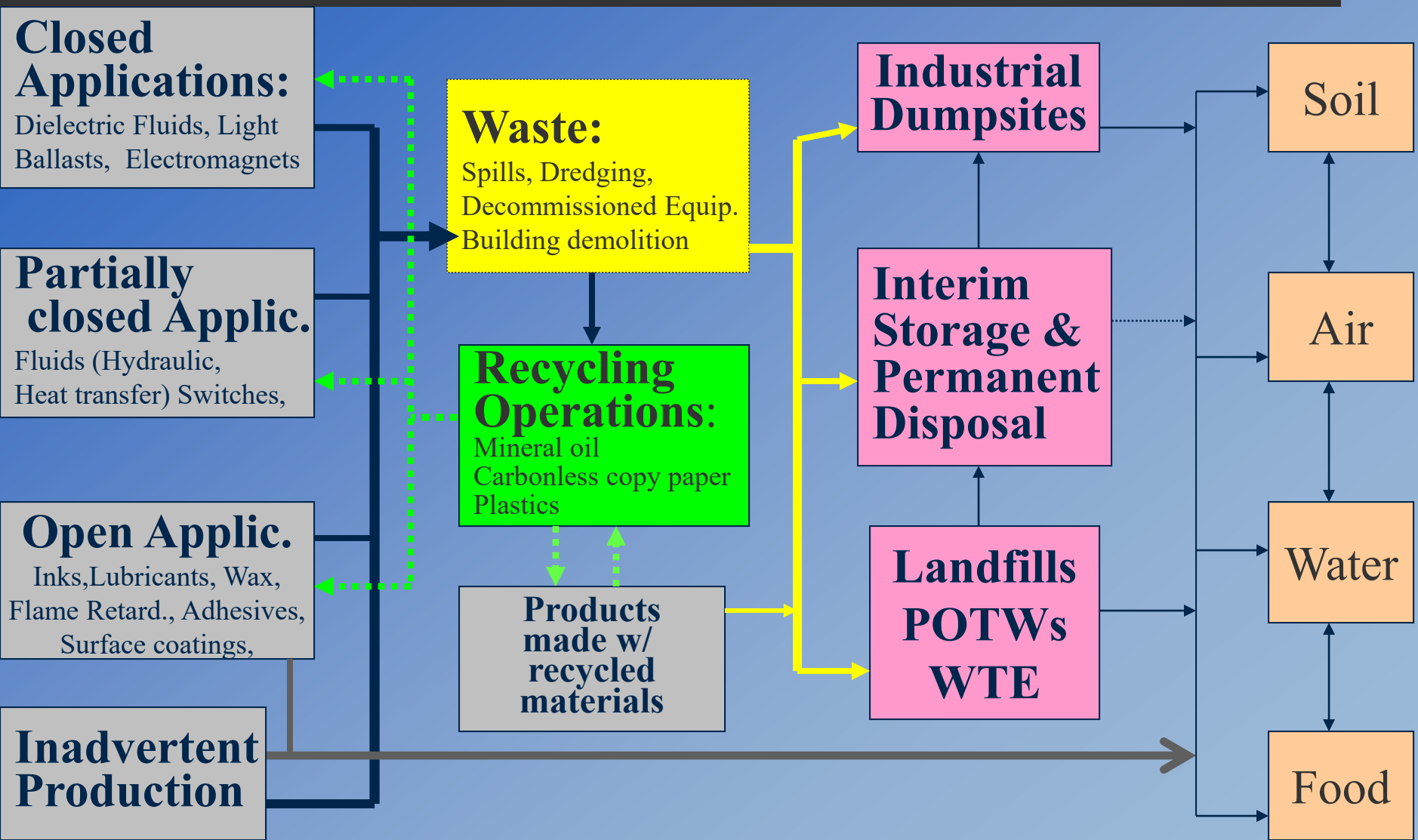


Step 1: Research

- # **Identify sources**, flows and sinks for contaminants through the region including products, processes and sectors that produce, use and/or release these contaminants
- # **Develop a Substance Flow Assessment**, quantifying contaminant flows and transformations (from extraction, production, consumption, to post-consumption, including disposal rates) [Industrial Ecology assessment]
- # **Quantify contaminant flows in and out of the Harbor** – through air, water and land [Harbor Mass Balance]

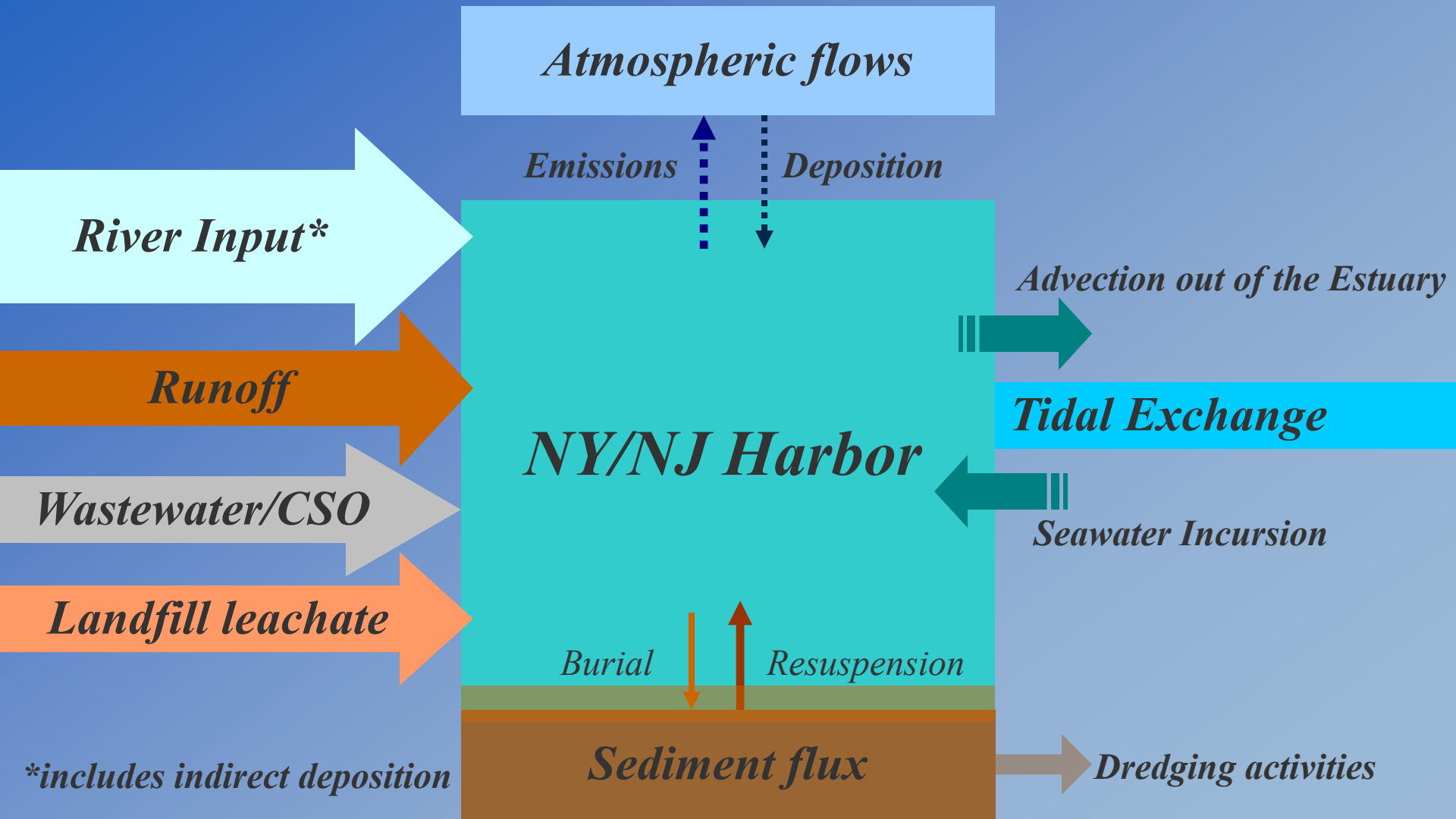


Understanding contaminant movements (PCBs)



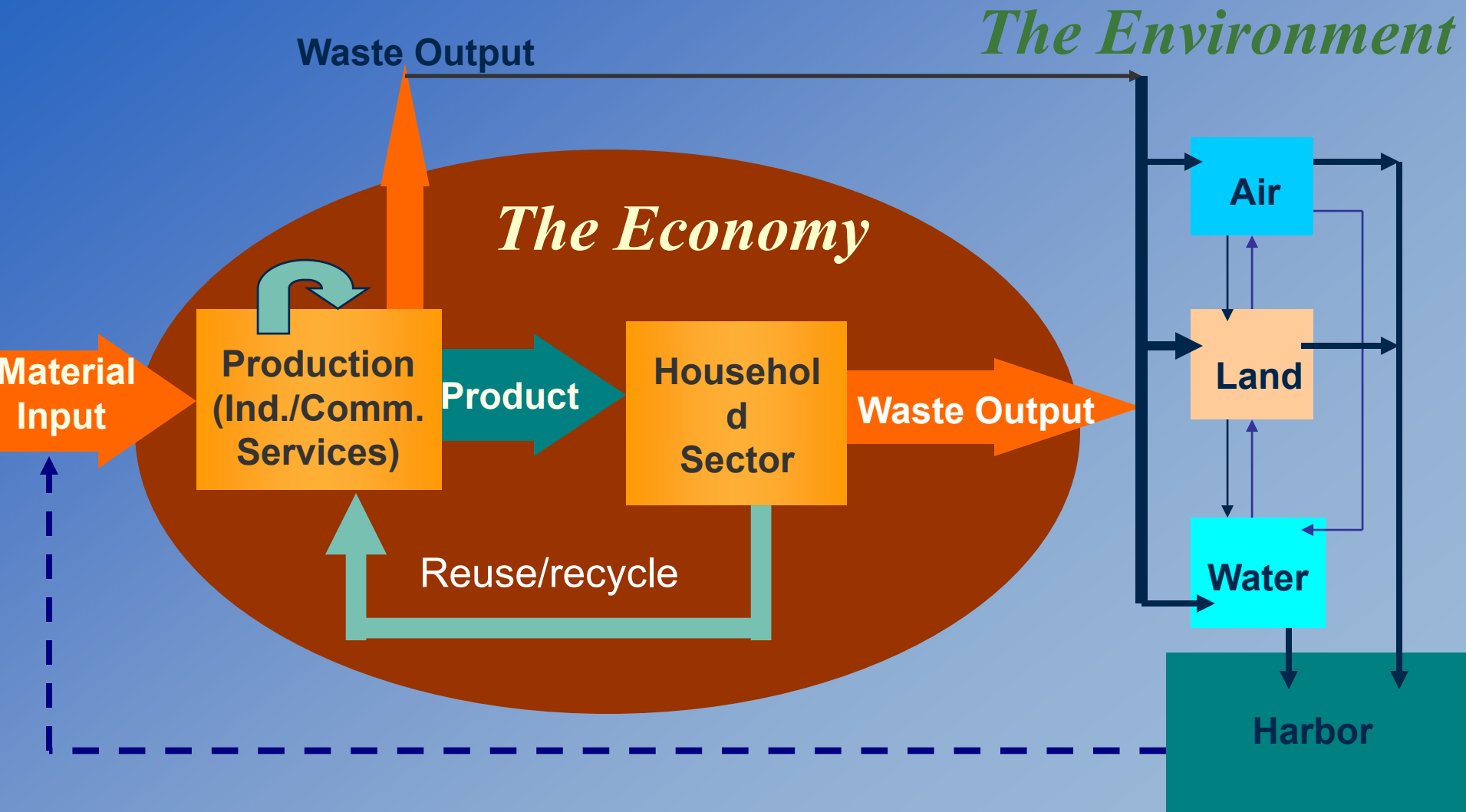


Mass balance for NY/NJ Harbor





Modeling system interactions

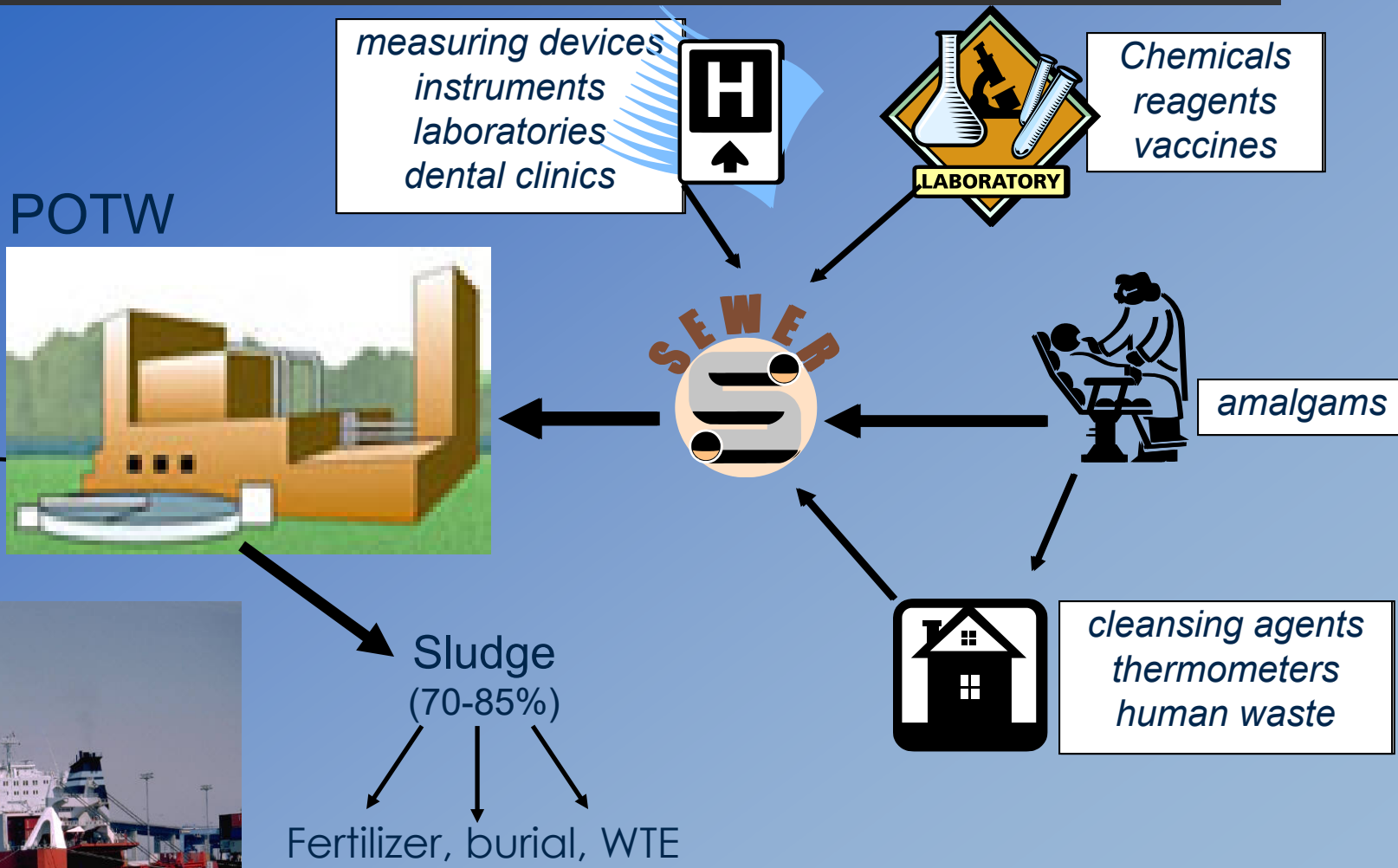




Step 2: Developing policy recommendations

- # **Identify P2 strategies that result in the greatest reductions**
- # **Develop P2 recommendations with Consortium**
 - # Find leverage points for intervention. Identify economic sectors, substitute materials, technologies and/or alternative practices that provide effective leverage for policy tools.
 - # Public Opinion Survey / Sector meetings
 - # Determined total costs associated with P2 plan
- # **Implementation**
 - # Identify partners
 - # Public Outreach
 - # Voluntary actions & challenges

Wastewater releases: primary versus final outflows





Summary: Value added of IE

- # Material Flow analysis complements environmental MB assessments
- # Tracing contaminants back to the primary sources
- # IE inventory helpful to identify all contaminant sources, including the cumulative effect of small quantity generators (SQG), not just LQG
- # Capacity to identify and involve all agents and to balance the policy debate.
- # Using indicators (environmental, socio-economic) enriches the policy debate



Data availability/requirements

Mercury, Cadmium

- # Still commercialized (produced, used)
- # National Material Flows Available from US Geological Service
- # Industry data by sectors; some data by products

PCBs

- # Production is banned but still inadvertently produced and used in products
- # No regional material flow analysis
- # National Inventories from 1980s only

Dioxin, PAHs

- # Not commercialized, (by-product)
- # No national/regional material flow analysis, only emissions inventory



Industrial Ecology Resources

The Journal of Industrial Ecology:

<http://mitpress.mit.edu/catalog/item/default.asp?ttype+4&tid=32>

Pollution Prevention and Industrial Ecology:

www.umich.edu/~nppcpub/resources/ResLists/Ind.Ec.html

Industrial Ecology Compendium:

www.umich.edu/~nppcpub/resources/compendia/ind.ecol.html



Acknowledgements

- # Abby R. Mauzé Trust
- # AT&T Foundation
- # Commonwealth Fund
- # Environmental Protection Agency (ORD, Region 2)
- # J.P. Morgan
- # NYC Environmental Fund
- # Port Authority of NY/NJ

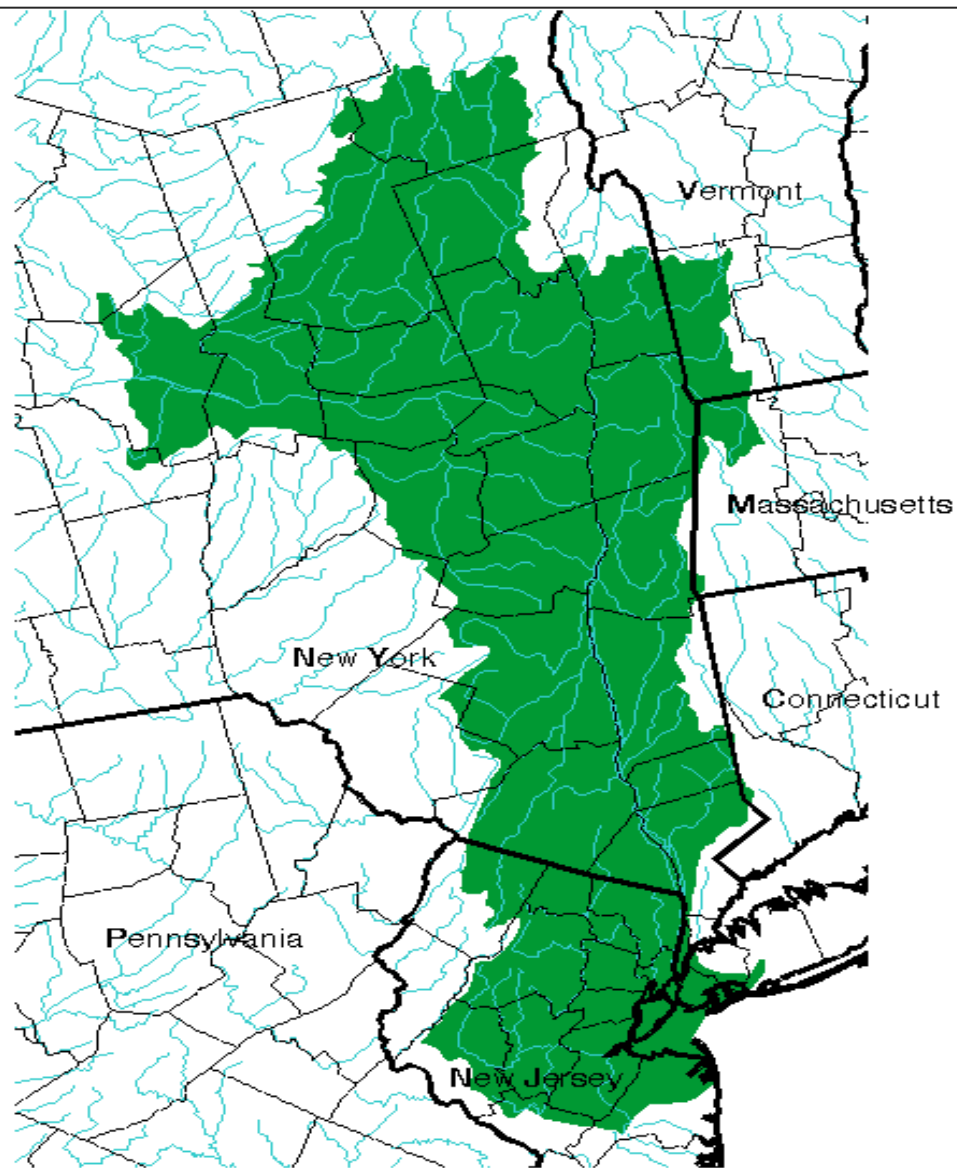
*Industrial Ecology,
Pollution Prevention
& the NY/NJ Harbor*




NY Academy of Sciences

212-838-0230 x 406

www.nyas.org

www.nyas.org/programs/harbor.asp



-  Watershed
-  Major Rivers
-  State Boundary
-  County Boundary

NY/NJ Harbor

Scale: approximately 1:2,262,450
Sources: NOAA, ARCUSA
October 31, 1995
Map MR00037-7


Office of Wetlands, Oceans
& Watersheds

