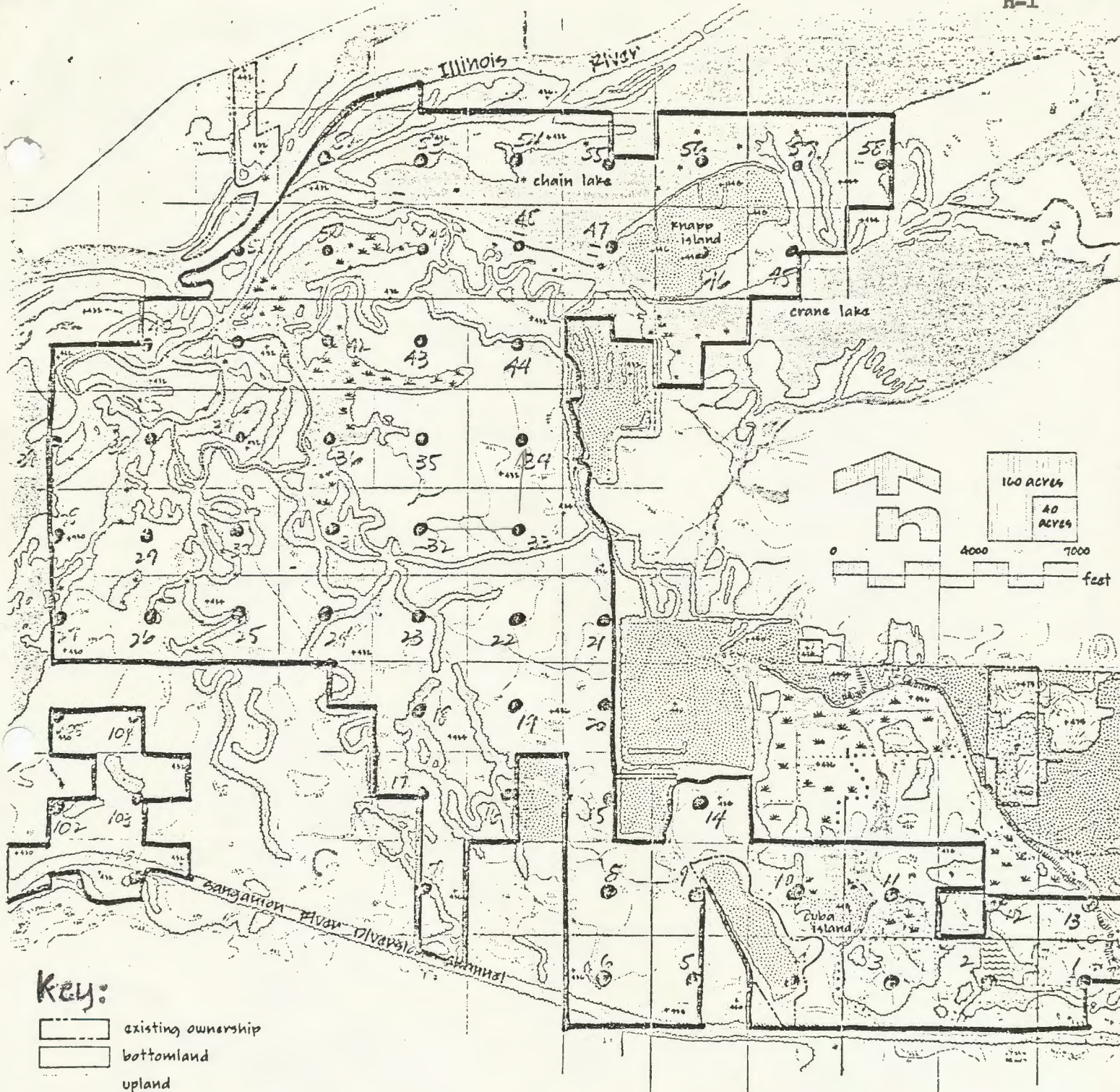










Appendix H

Sanganois Map (DOC)



Key:

-  existing ownership
-  bottomland
-  upland
-  surface water
-  forest (inc. "scatters")
-  cropland
-  marsh
-  prairie
-  old field
-  excessive slope ( $\geq 15\%$ )
-  spot elevation
-  Boundary lines

site physiography  
 illustration no. 6

Sanganois State Wildlife Area  
 Illinois Department of Conservation